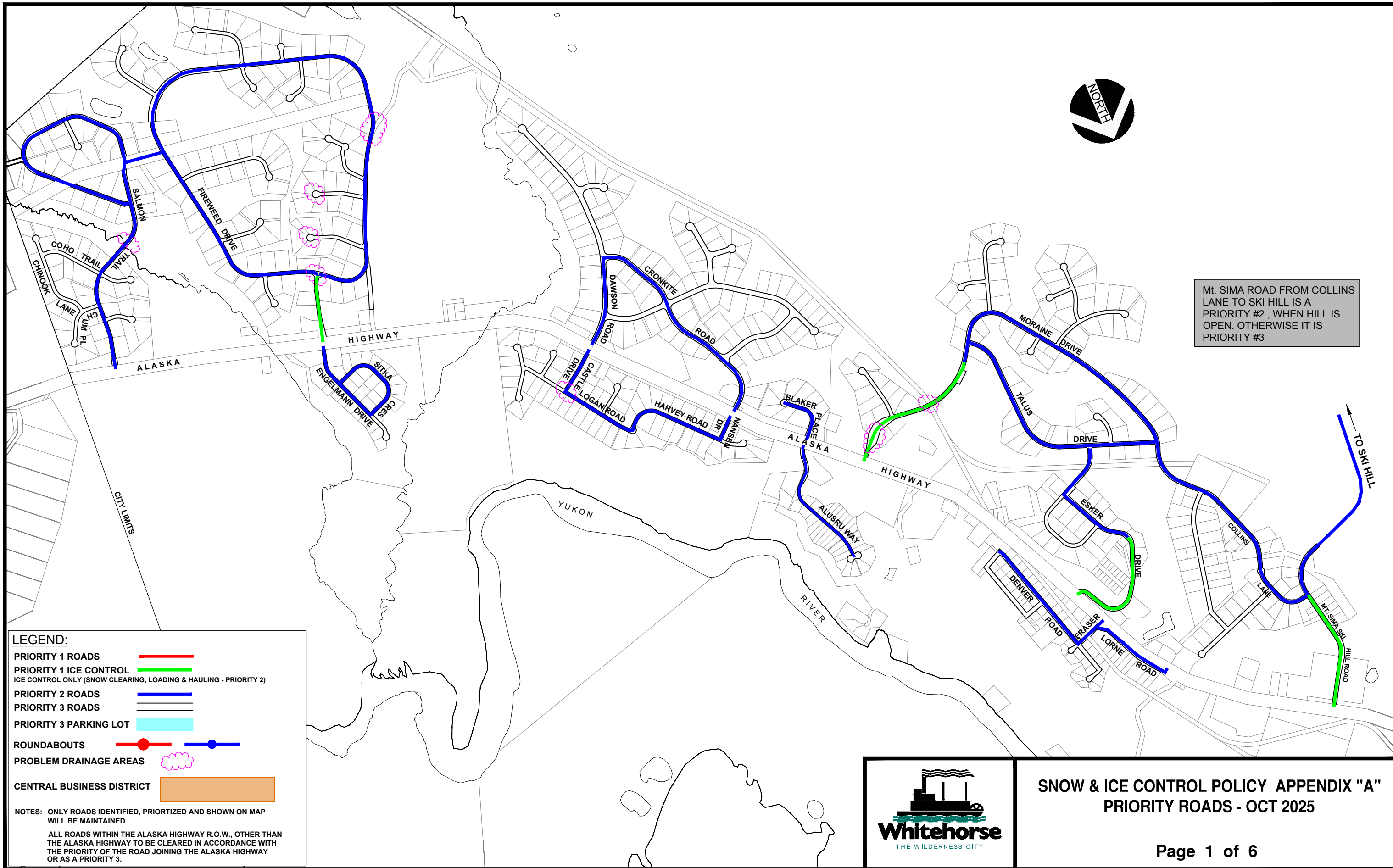
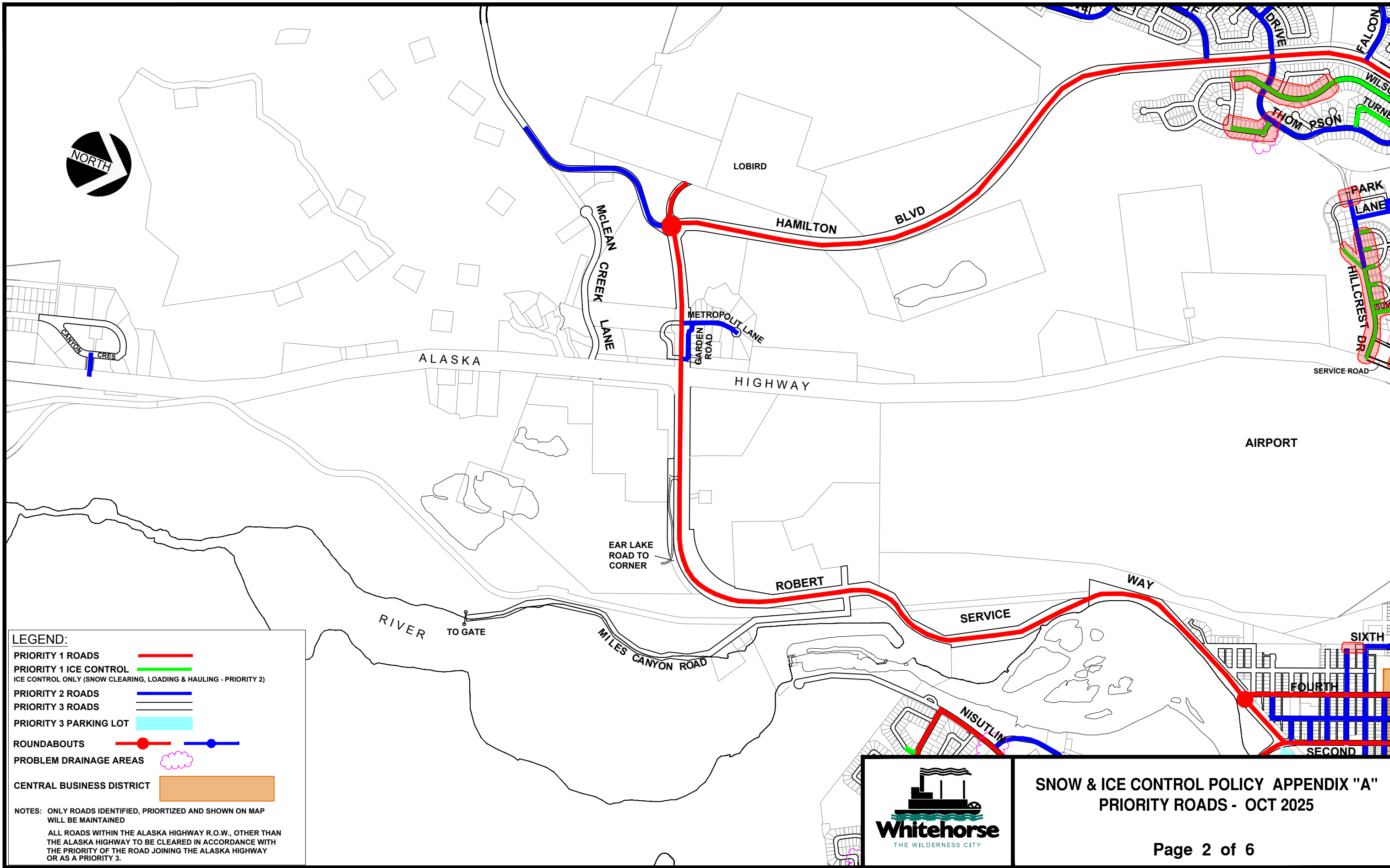
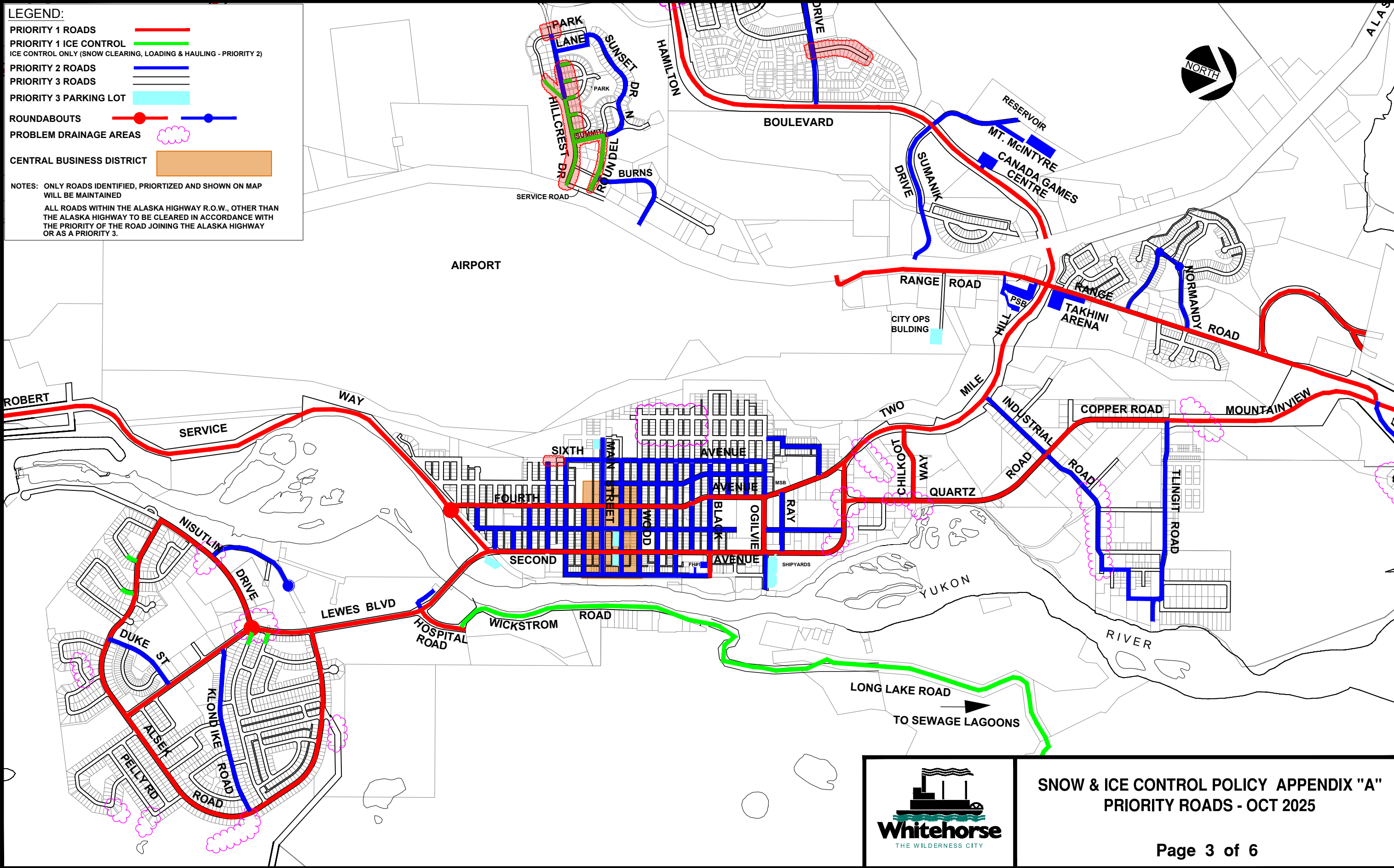


R:\DEVELOPMENT_SERVICES\ENGINEERING\INTERNAL\AUTOCAD & MAPING\AUTOCAD DRAWINGS\OTHER DEPARTMENTS\PUBLIC WORKS\SNOW & ICE POLICY\2025\APPENDIX A - 2025 PRIORITY ROADS.DWG

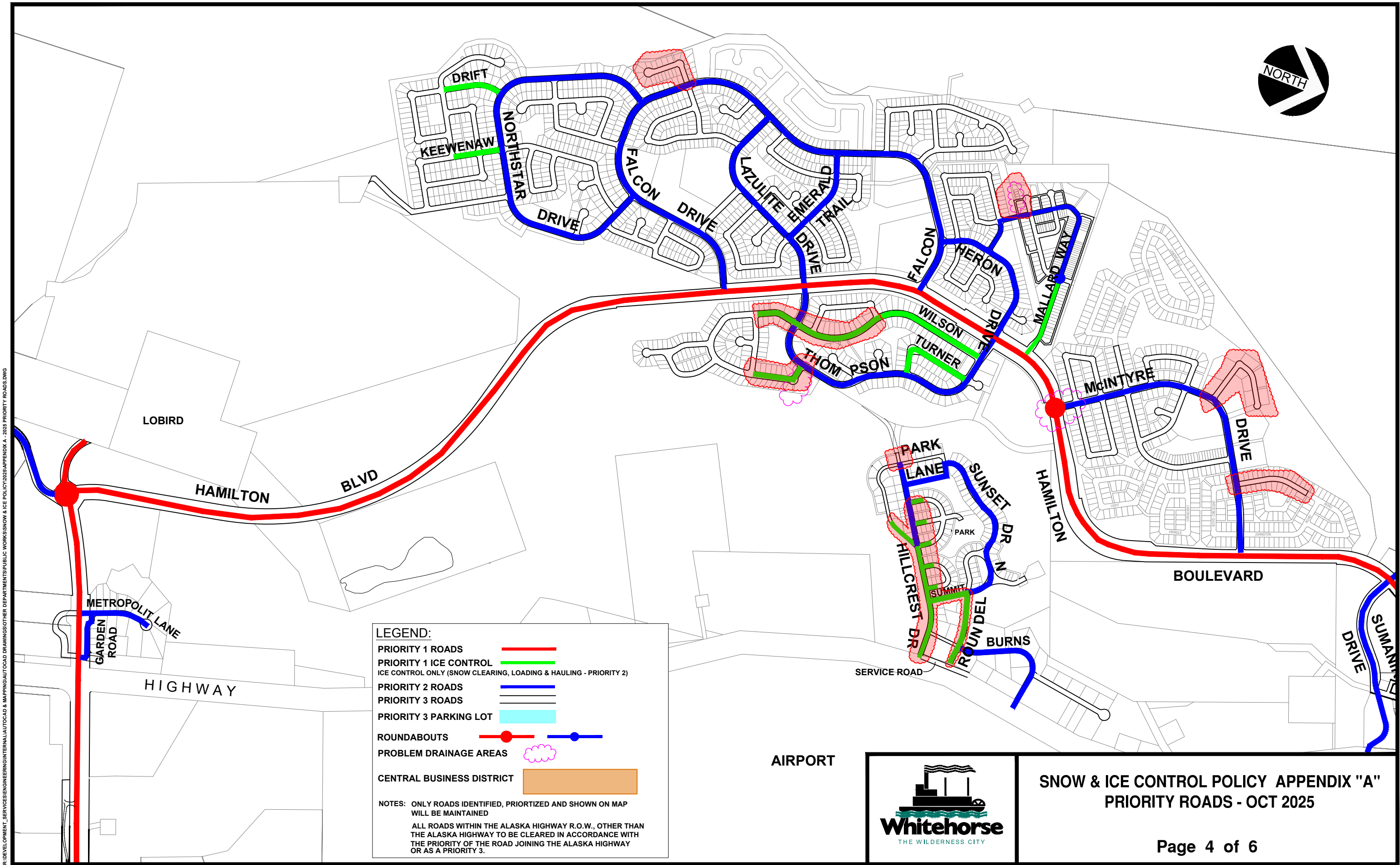


R:\DEVELOPMENT_SERVICES\ENGINEERING\INTERNAL\AUTOCAD & MAPING\AUTOCAD DRAWINGS\OTHER DEPARTMENTS PUBLIC WORKS\SNOW & ICE POLICY\2025\APPENDIX A - 2025 PRIORITY ROADS.DWG

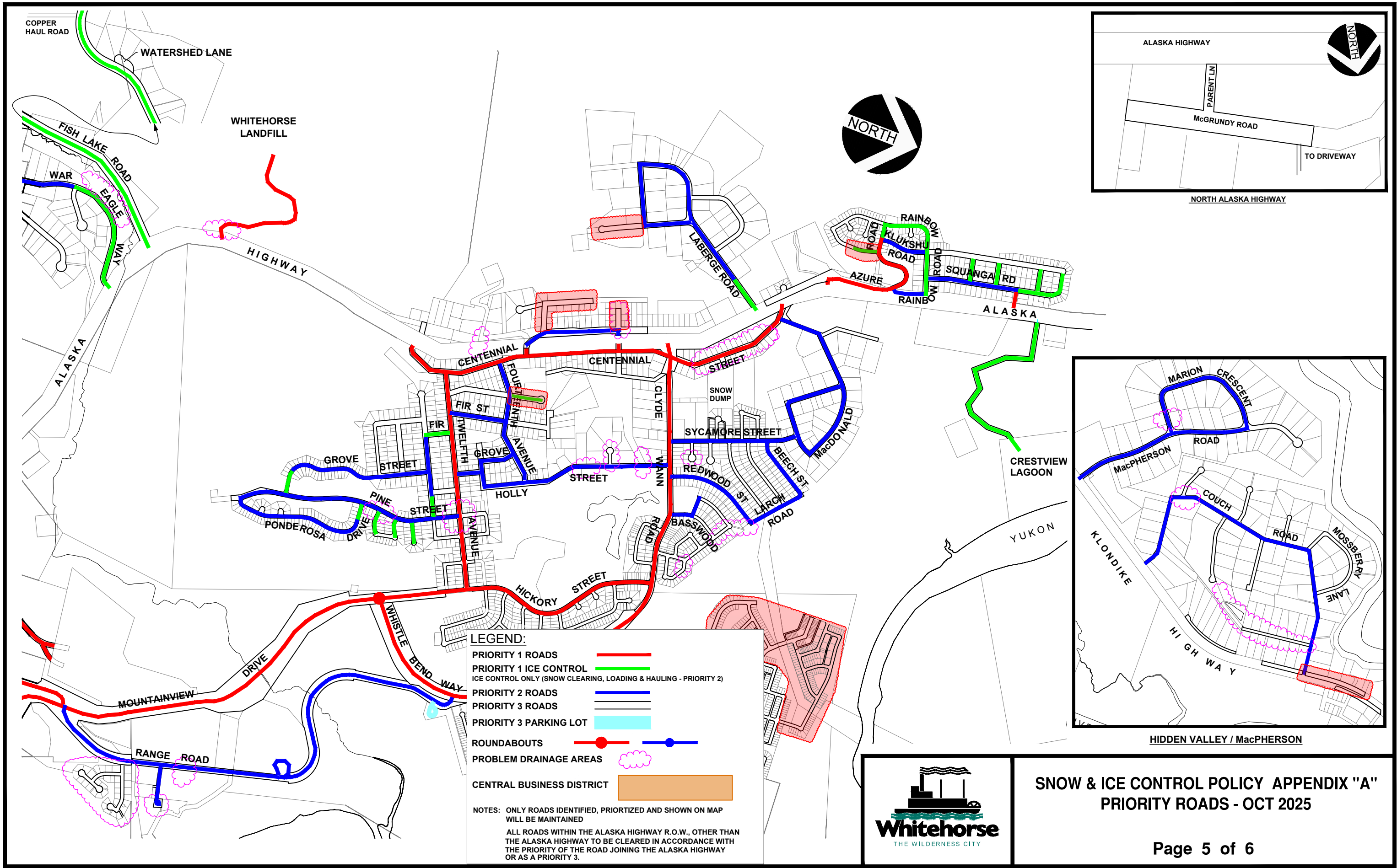




R:\DEVELOPMENT_SERVICES\ENGINEERING\INTERNAL\AUTOCAD & MAPING\AUTOCAD DRAWINGS\OTHER DEPARTMENTS\SNOW & ICE POLICY\2025\APPENDIX A - 2025 PRIORITY ROADS.DWG



R:\DEVELOPMENT_SERVICES\ENGINEERING\INTERNAL\AUTOCAD & MAPPING\AUTOCAD DRAWINGS\OTHER DEPARTMENTS\SNOW & ICE POLICY\2025A\APPENDIX A - 2025 PRIORITY ROADS.DWG



SNOW & ICE CONTROL POLICY APPENDIX "A"
PRIORITY ROADS - OCT 2025

R:\DEVELOPMENT_SERVICES\ENGINEERING\INTERNAL\AUTOCAD & MAPPING\AUTOCAD DRAWINGS\OTHER DEPARTMENTS\SNOW & ICE POLICY\2025\APPENDIX A - 2025 PRIORITY ROADS.DWG

