

CITY OF WHITEHORSE
BYLAW 2026-08

A bylaw to amend Zoning Bylaw 2012-20

WHEREAS section 289 of the *Municipal Act* provides that a zoning bylaw may prohibit, regulate and control the use and development of land and buildings in a municipality; and

WHEREAS section 294 of the *Municipal Act* provides for amendment of the Zoning Bylaw; and

WHEREAS it is deemed desirable that the City of Whitehorse Zoning Bylaw be amended to allow for the expansion of a proposed park and the reconfiguration of a residential lot on a portion of Lot 1469, Quad 105D/14, Plan 93163 CLSR (Kwanlin Dün First Nation Settlement Land Parcel C-15B);

NOW THEREFORE the council of the municipality of the City of Whitehorse, in open meeting assembled, hereby ENACTS AS FOLLOWS:

1. The zoning maps attached to and forming part of Zoning Bylaw 2012-20 are hereby amended by changing the zoning of a portion of Lot 1469, Quad 105D/14, 93163 CLSR, from PR–Parks and Recreation and RCM – Comprehensive Residential Multiple Family to PR–Parks and Recreation and RCM – Comprehensive Residential Multiple Family as indicated on Appendix “A” attached hereto and forming part of this bylaw.
2. This bylaw shall come into force and effect upon the final passing thereof.

FIRST READING:

PUBLIC NOTICE:

PUBLIC HEARING:

SECOND READING:

THIRD READING and ADOPTION:

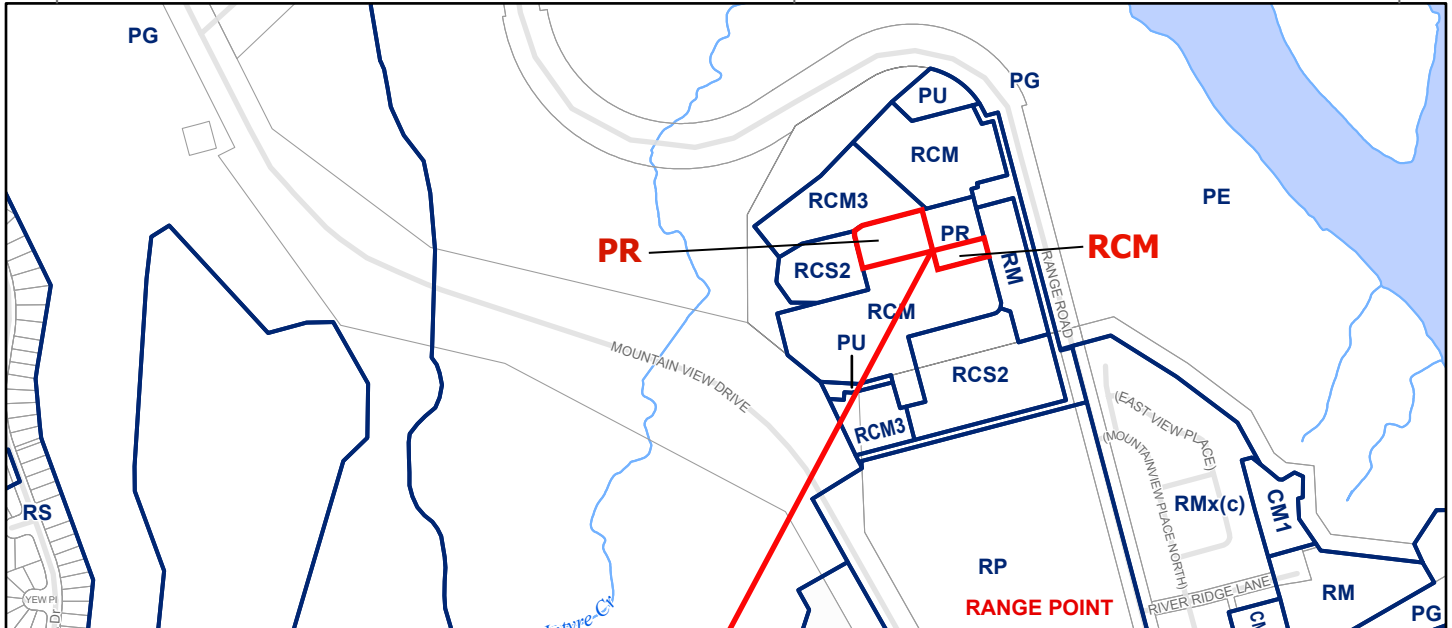
Kirk Cameron, Mayor

Corporate Services

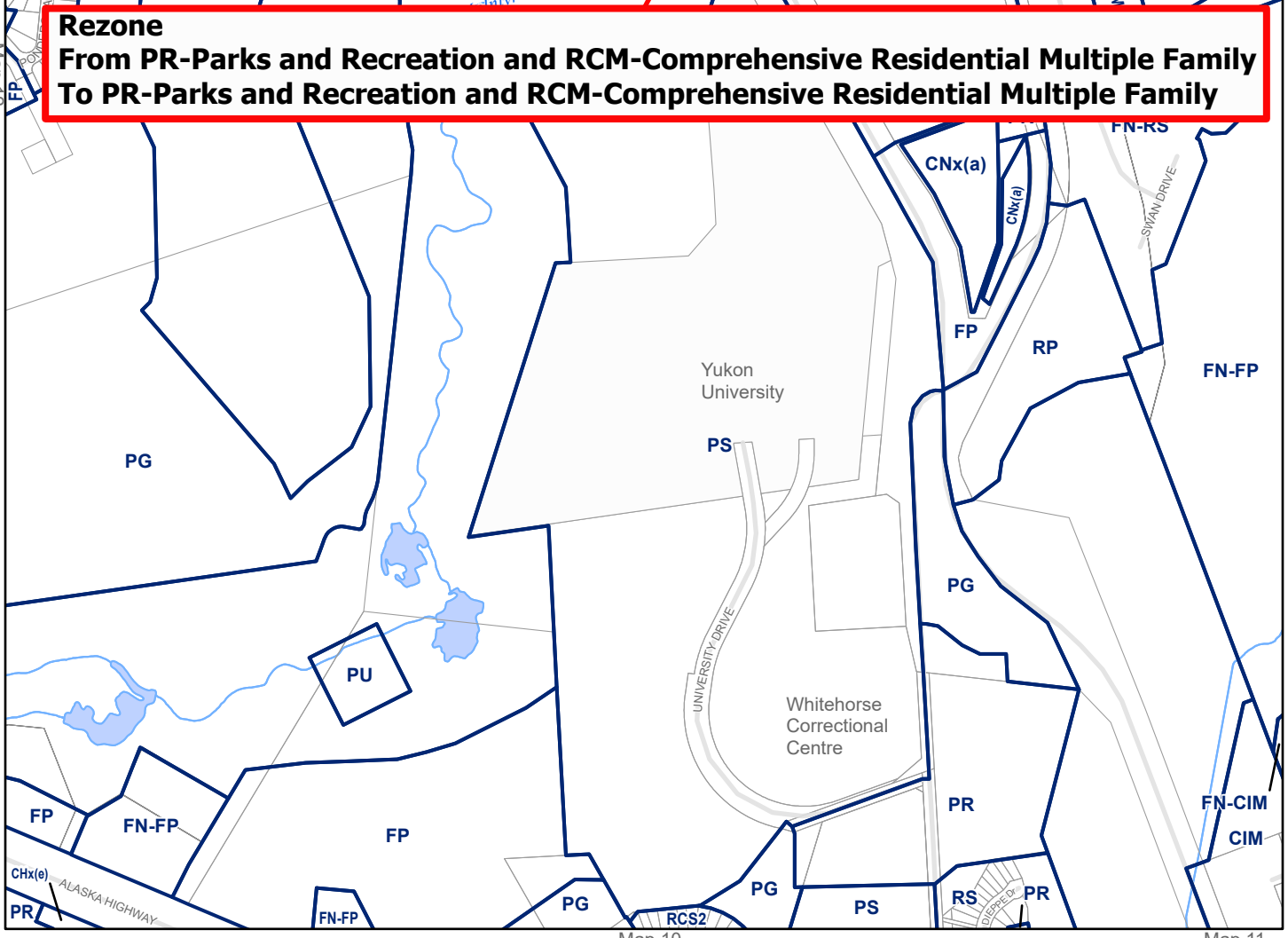
Map 5

Map 7

Map 8



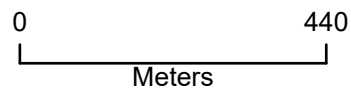
Rezone
From PR-Parks and Recreation and RCM-Comprehensive Residential Multiple Family
To PR-Parks and Recreation and RCM-Comprehensive Residential Multiple Family



Map 10

Map 11

Where a letter appears in brackets following a zoning designation, e.g. RSx(a), the letter corresponds to the 'special modifications' subsection for that zone.



Consolidation date:
February 18, 2025

Projection: NAD 1983 UTM Zone 8